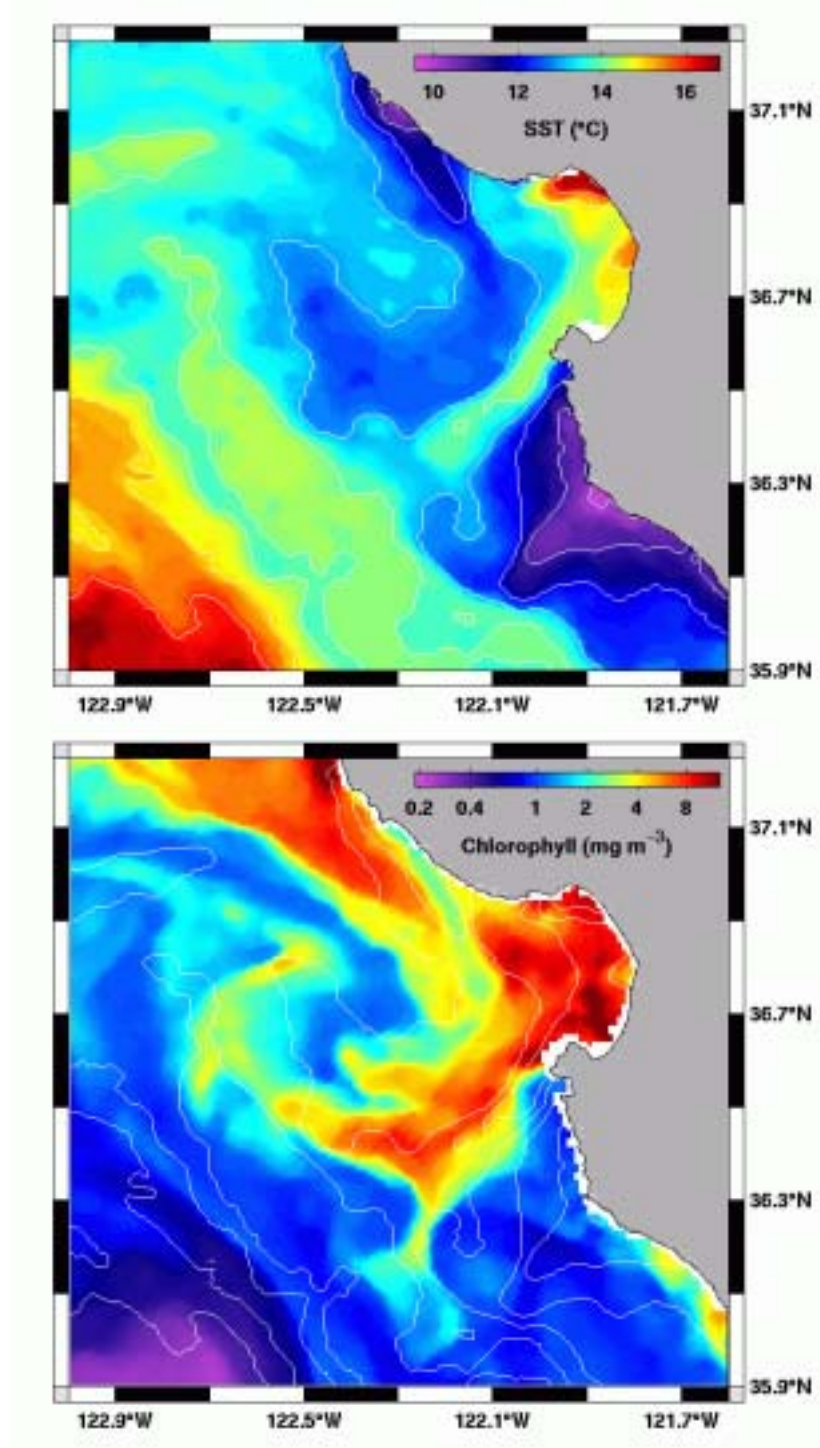


OBSERVATION PLAN FOR JULY-SEPTEMBER AOSN2 EXPERIMENT

Working objective:

To observe and understand the development and decay, associated frontal structures, bay flushing, air-sea coupling/exchange, biological consequences and relationship to the California Current System, of the cold-water plume that develops across the mouth of Monterey Bay in response to large and possibly small scale atmospheric forcing. Figure of SST and chlorophyll satellite images from August 16, 2000 included below.

Additional documents: Excel spreadsheet (aosnIIschedule.xls) ship schedule.



Deployments by Platform

R/V Pt Sur – Physical Oceanography Legs

Cruise Objectives: The Point Sur will conduct three surveys at the beginning, middle and end of the field experiment to provide semi-synoptic 3-D physical, chemical and biological fields to 1000m for model initialization and validation. See Figure for the current survey plan relative to the model domain. Will be adjusted.

Principal Investigator/Cruise Points of Contact – Margaret McManus (physics), Francisco Chavez (chemistry and biology)

Email – Margaret@emerald.ucsc.edu

Phone –

Mobilization Date – 8/1 (leg #1), 8/20 (leg #2), 9/2 (leg #3)

Cruise Dates – 8/2 to 8/6(leg #1), 8/21 to 8/25(leg #2), 9/3 to 9/7(leg #3)

Demob Date – 8/7 (leg #1), 8/26 (leg #2), 9/8 (leg #3)

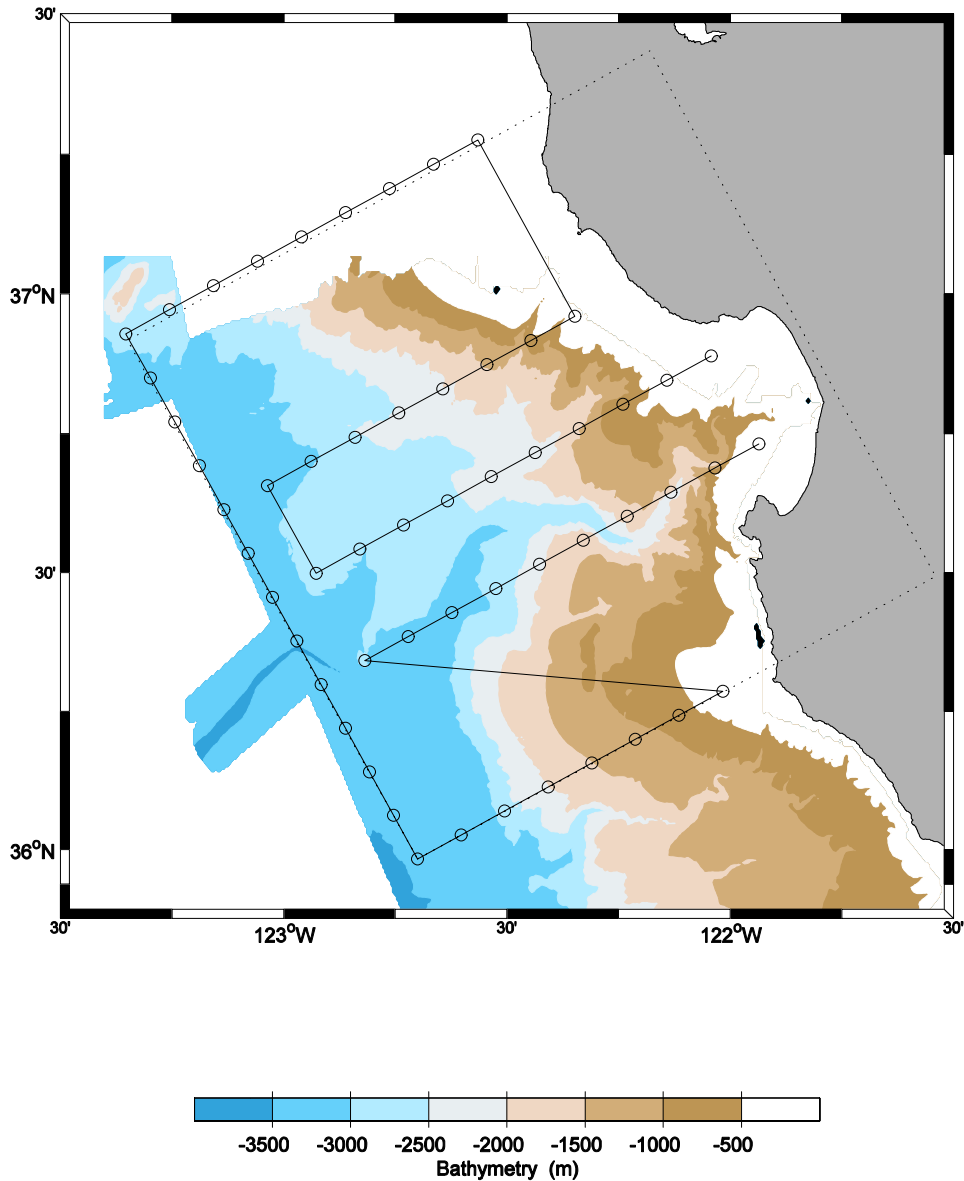
Profiling Instrumentation – CTD Rosette w/ SBE11CTD, Bottle Samples

Profile Measurements	Vertical Resolution(m)	Max Profile Depth(m)	Instrument
C,T,Press	0.5	6000	SBE-3,SBE-4, SBE-11
PAR	0.5	6000	Biospherical PAR
Fluorometer	0.5	6000	Chelsea
Transmissometer	0.5	6000	Wetlabs
Fast repetition rate fluorometer	0.5	200	
	0.5		
Nitrate Concentration	Water Samples taken at TBD depths		
Chlorophyll	Water Samples taken at TBD depths		
Dissolved Oxygen	Water Samples taken at TBD depths		
Primary production	Water Samples taken at TBD depths		

Underway Instrumentation – Surface C/T, Fluoro, 150kHz ADCP, Meteorological

Vertical Resolution(m)	Along-Track Profile Resolution(m)	Max Profile Depth(m)	Instrument
N/A	100	N/A	Surface CT
N/A	100	N/A	TBD Fluoro
N/A	100	N/A	MBARI pCO2 sensor
N/A	TBD	300	150kHz ADCP
N/A			Ship met data

Cruise Track –



R/V Pt Sur – Bioluminescence Surveys

Cruise Objectives: The Point Sur will conduct night-time bioluminescence surveys, and will perform daytime towfish surveys. The towfish will be equipped with BP, ISUS (possibly), C/T/D, fluoro. Underway sampling and profiling will also be performed
Principal Investigator/Cruise Point of Contact – Steve Haddock/John Ryan

Email – haddock@mbari.org

Phone – 831-775-1793

Mobilization Date – 8/8

Cruise Dates – 8/9 to 8/18

Demob Date – 8/19

Profiling Instrumentation – CTD Rosette w/ SBE11 CTD (see above), Bottle Samples, Schindler Traps

Towfish Instrumentation

Vertical Resolution(m)	Along-Track Profile Resolution(m)	Max Profile Depth(m)	Instrument
1	400	50	CTD & pH
TBD	400	50	Fluorometer
1	400	50	ISUS
1	400	50	Gen3 BP

Cruise Track-TBD

Spray Gliders

Cruise Objectives: The main focus of the deep gliders is on California Current System dynamics. See figure for proposed 5 glider array.

Principal Investigator: Russ Davis

Email: rdavis@ucsd.edu

Phone: 858-534-4415

Mobilization/Deploy Date: 7/21 to 8/1

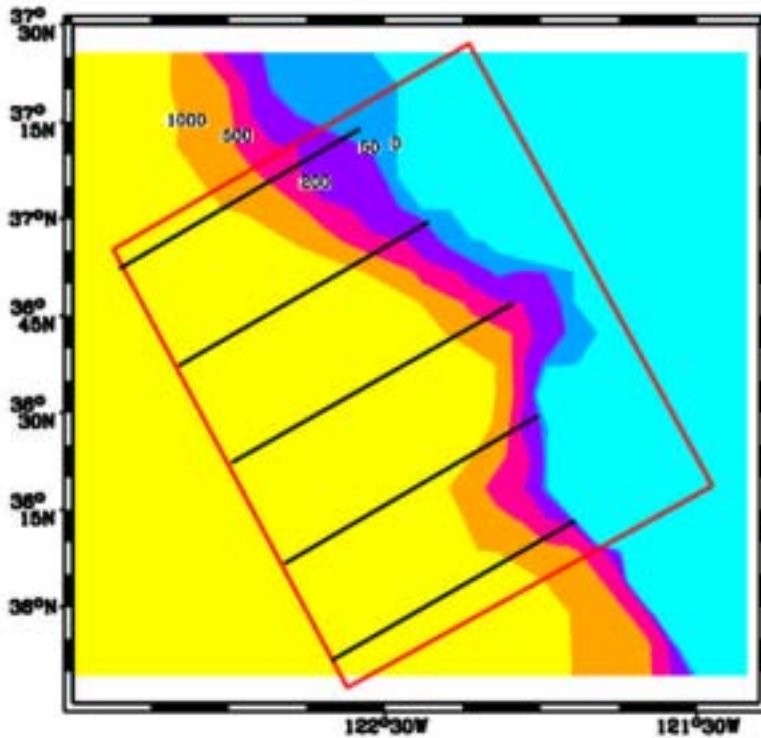
First Deployment: 7/25

Recovery/Demob – 9/3 to 9/8

Instrumentation Summary:

Platform		SIO Gliders 1-3(possibly 5)		
Location/Tasking		Off-Shore Measurements		
Max Water Depth/Max Profile Depth		200-300m/500m		
Profile Measurements	Vertical Resolution(m)	Along-Track Profile Resolution(m)	Max Profile Depth(m)	Instrument
C,T,Press	5m@surface, 20m below 300m	2300	750	?
PAR		Not Measured		
OBS/Fluoro	5m@surface, 20m below 300m	2300	750	OBS fluoro
Nitrate Concentration		Not Measured		
Biolume		Not Measured		
Dissolved Oxygen		Not Measured		
Currents & Acoustic Backscatter		Not Measured (Can be inferred from track)		

Cruise Track –



3) Shallow (Webb) gliders. Probably have 12 gliders with a maximum of 10 deployed at one time. The primary focus of the shallow gliders is on the cold water plume and associated structures. Four to five of the gliders dedicated to "fixed" grids (Task 1) and the other five to adaptive sampling (Task 2 and 3). See full document at <http://people.deas.harvard.edu/~leslie/AOSNII/index.html>. Chavez has suggested adding a 1e to get outflow from southern MB.

Principal Investigator/Cruise Point of Contact – David Fratantoni

Email – dfratantoni@whoi.edu

Phone – 508-289-2919

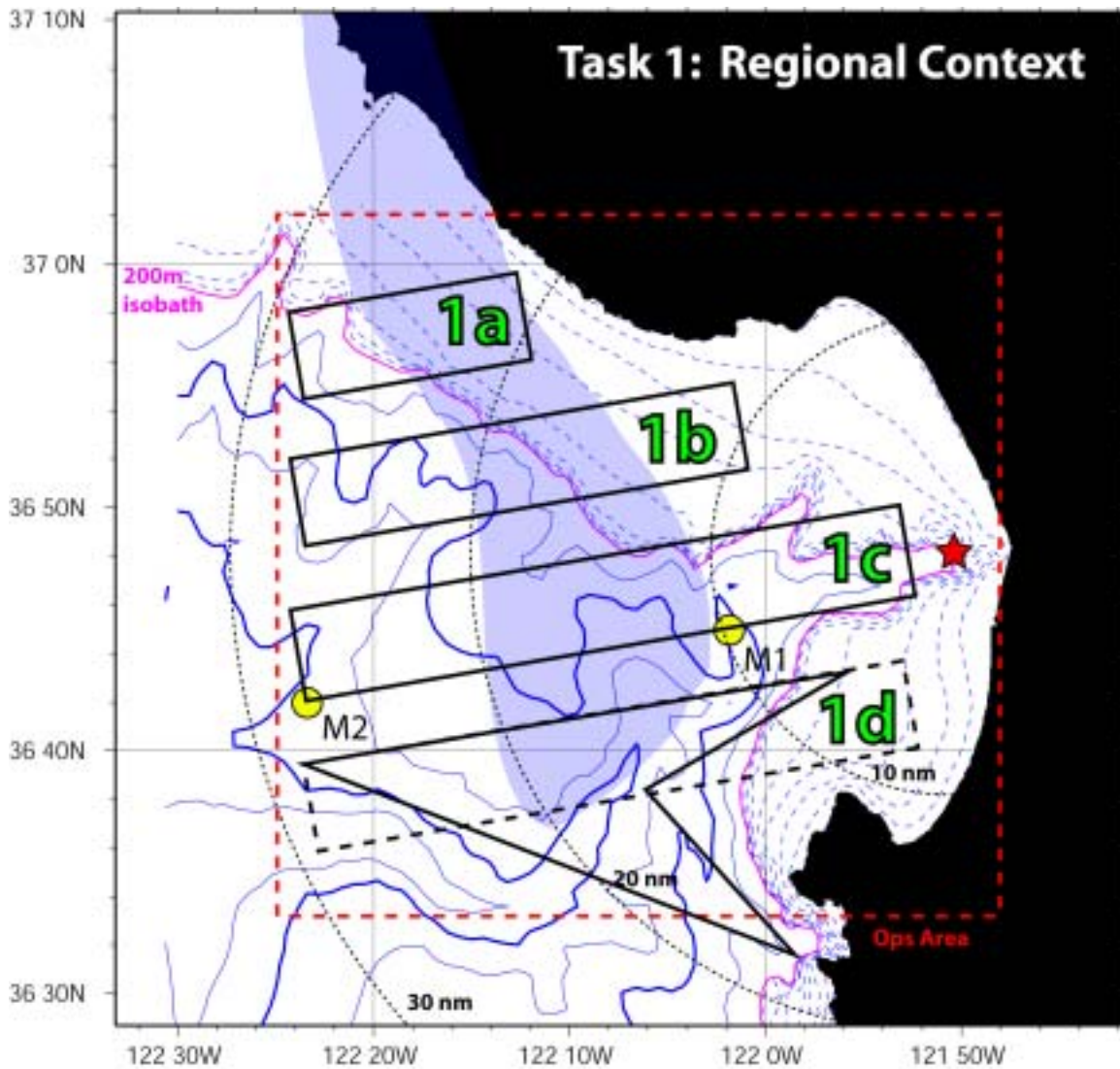
Mobilization/Deploy Dates – 7/14 to 8/1

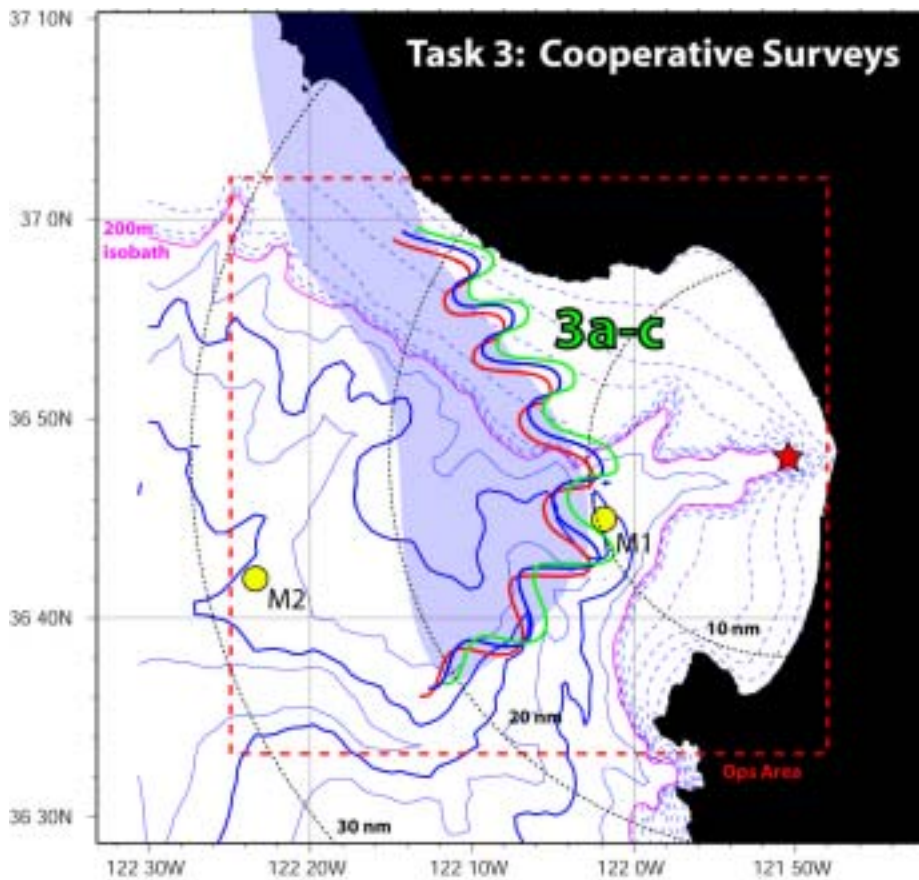
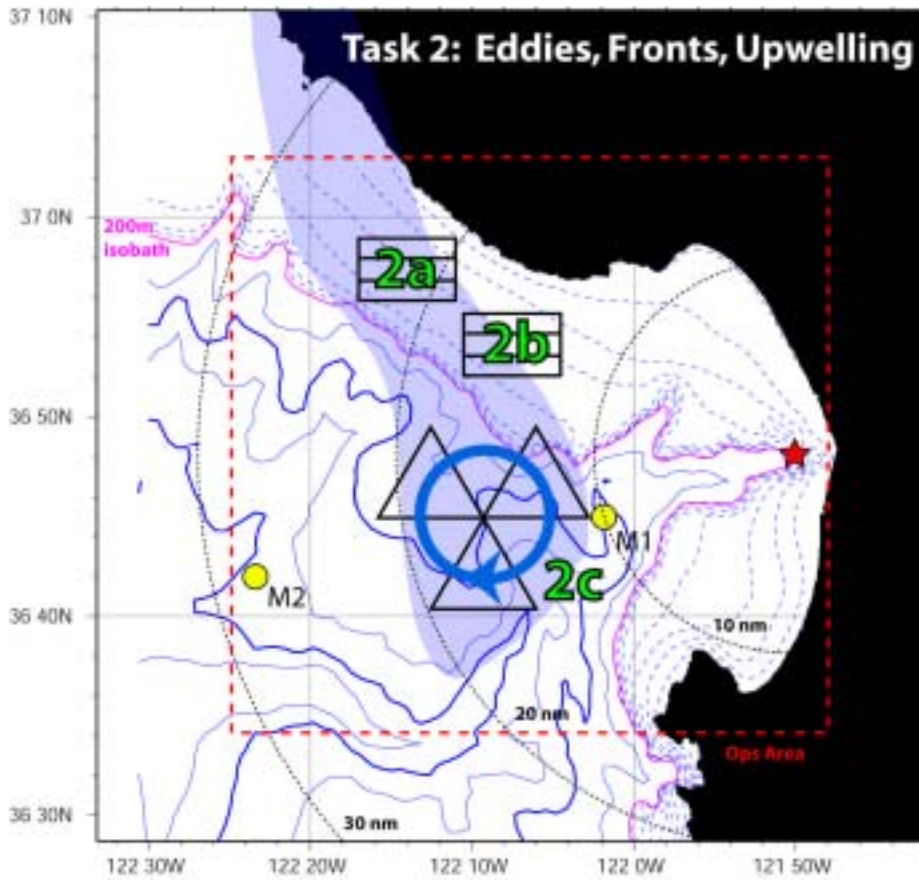
Operational Dates – 8/14 to 9/3

Recovery Dates – 9/3 to 9/8

Max Water Depth/Max Profile Depth	200-300m/200m			
Profile Measurements	Vertical Resolution(m)	Along-Track Profile Resolution(m)	Max Profile Depth(m)	Instrument
C,T,Press	0.5	800	200	Glider CTD
PAR	TBD	800	200	Custom PAR
OBS/Fluoro	TBD	800	200	eco-bb2f
Nitrate Concentration	Not Measured			
Biolume	Not Measured			
Dissolved Oxygen	Not Measured			

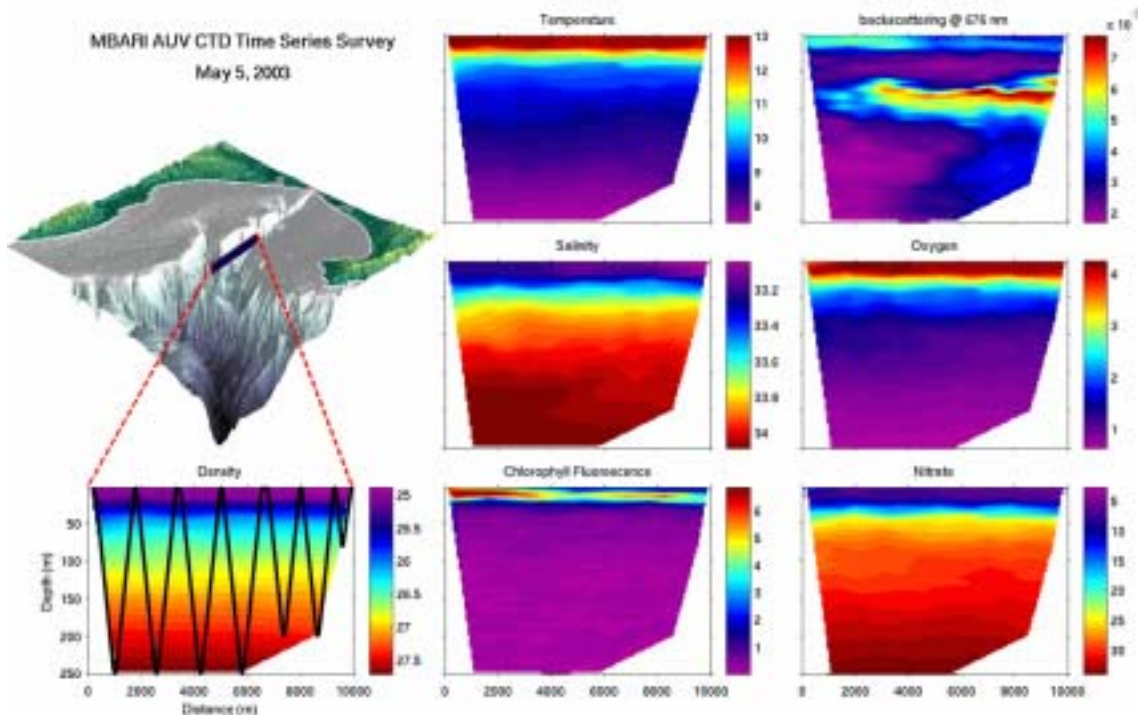
Currents & Acoustic Backscatter	Not Measured (Can be inferred from track)
---------------------------------	---





4) Dorado AUV. AUV surveys will be carried out with the Zephyr acting as the deployment vessel. Night surveys will be conducted in support of the Point sur bioluminescence cruise. Day surveys are part of a program that MBARI has just initiated to add AUV data to the regular time series sampling that has been carried out for 14 years. These started in April and there will be one every three weeks to August. Frequency will be increased in August. The surveys start halfway between C1 (Moss Landing) and M1, pass by the M1 mooring, to halfway between M1 and M2, and hence they cross the inshore front but may not always reach the offshore front (see Figure).

Platform	Dorado1					
Location/Tasking	Spokes Transects					
Max Water Depth/Max Profile Depth	>2000m/150m					
Profile Measurements	Vertical Resolution(m)	Along-Track Profile Resolution(m)	Max Profile Depth(m)	Instrument		
C,T,Press	0.125	424	150	C	T	D
PAR	Not Measured					
OBS/Fluoro	0.25	424	150	HS2	wet	
Nitrate Concentration	0.25	424	150	ISUS		
Biolume	0.25	424	150	BP		
Dissolved Oxygen	0.125	424	150	Seabird		
Currents & Acoustic Backscatter	0.1	0.3	150	300kHz ADCP		



Principal Investigators: Steve Haddock/Francisco Chavez/John Ryan
 Email: chfr@mbari.org
 Phone: 831-775-1709
 Mobilization/Deploy Date: ongoing (see Excel spreadsheet for ships)

5) NPS AUV1: AERIES. Vehicle will be used to demonstrate downloading ADCP data with an AUV. The vehicle will be launched from Monterey and swim to an ADCP deployed with an acoustic modem on the southern shelf. The two (Benthos) modems will establish communications and the vehicle will download the last few days of data. Vehicle will then steam back to Monterey and deliver data physically, or by surfacing along the way and experimenting with different data transmission techniques such as satellite, freewave, cell phone, etc. Will be done approximately every other day.

Principal Investigator: Tony Healy/Steve Ramp
 Email: sramp@nps.navy.mil
 Phone:

6) NPS AUV2: REMUS: Tony Healy coordinating with Mark Moline on the best way to use this vehicle. They have lots of transponders between them. Mark talking about going all the way across instead of out to M1 and back. The NPS vehicle could still take CTD/ADCP obs and the usual stuff.

Principal Investigator: Tony Healy/Steve Ramp
 Email: sramp@nps.navy.mil
 Phone:

7) San Luis Obispo Remus AUV. Transects from Santa Cruz to M1 mooring. Focus on bioluminescence. Need updated plans. Nightly runs starting on August 9th and ending on night of August 17th. Launch from UCSC vessel Paragon.

Platform	Cal Poly REMUS				
Location/Tasking	SPOKES Line South from Santa Cruz				
Max Water Depth/Max Profile Depth	1000m/150m				
Profile Measurements	Vertical Resolution(m)	Along-Track Profile Resolution(m)	Max Profile Depth(m)	Instrument	
C,T,Press	0.125	424	TBD	OS200 CTD	
PAR	Not Measured				
OBS/Fluoro	0.25	424	TBD	HS2	wet
Nitrate Concentration	Not Measured				
Biolume	0.25	424	TBD	BP	
Dissolved Oxygen	Not Measured				
Currents & Acoustic Backscatter	0.1	0.3	TBD	1200kHz up/down ADCP	

Principal Investigator: Mark Moline
 Email: mmoline@calpoly.edu
 Phone: (805) 756-2948

8) Floats. Two profiling floats to be deployed in the plume just offshore of M1. Profiles to 200 m, 10-12 hours at depth during day, 10-12 hours at surface during night. Intended to mimick zooplankton and understand retention mechanisms. Measure T, C and pressure.

Principal Investigators: Russ Davis/Francisco Chavez
 Email: rdavis@ucsd.edu
 Phone: 858-534-4415
 Mobilization/Deploy Date: 7/21 to 8/1
 First Deployment: 7/25

Recovery/Demob – 9/3 to 9/8

9) Drifters. Surface drifters equipped with C, T, pCO₂ sensors and backscatter and fluorescence. Deployed one every other day in northern MB, expect to have maximum of three deployed at one time. Provide an element of time/advection in the plume. Deployment of clusters in the bay can be considered for CODAR validation.

Principal Investigator: Francisco Chavez

Email: chfr@mbari.org

Phone: 831-775-1709

Mobilization/Deploy Date: 7/21 to 8/1

First Deployment: 7/25

Recovery/Demob – 9/3 to 9/8

10) Moorings. M1, M2 S2. S2 is a current meter and sediment trap mooring close to M2. NPS ADCPs. Deploy two, one with a modem and one recording in the internal self-contained mode. The self-contained deployed on the northern shelf for model verification. The other will be on the south shelf somewhere convenient for the AUV download test. Another mooring with ADCP and vertical profiler to be deployed by John Ryan, MBARI on the 50m isobath.

Principal Investigator: Francisco Chavez\Steve Ramp\John Ryan

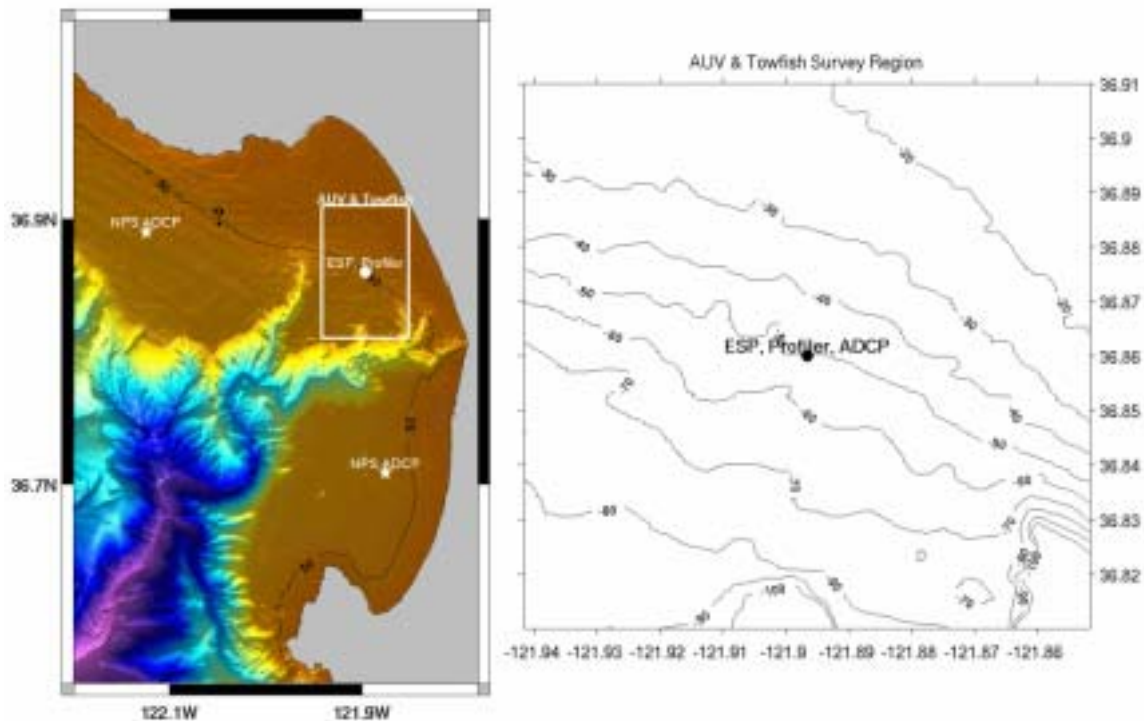
Email: chfr@mbari.org

Phone: 831-775-1709

Mobilization/Deploy Date: 7/21 to 8/1

First Deployment: 7/25

Recovery/Demob – 9/3 to 9/8



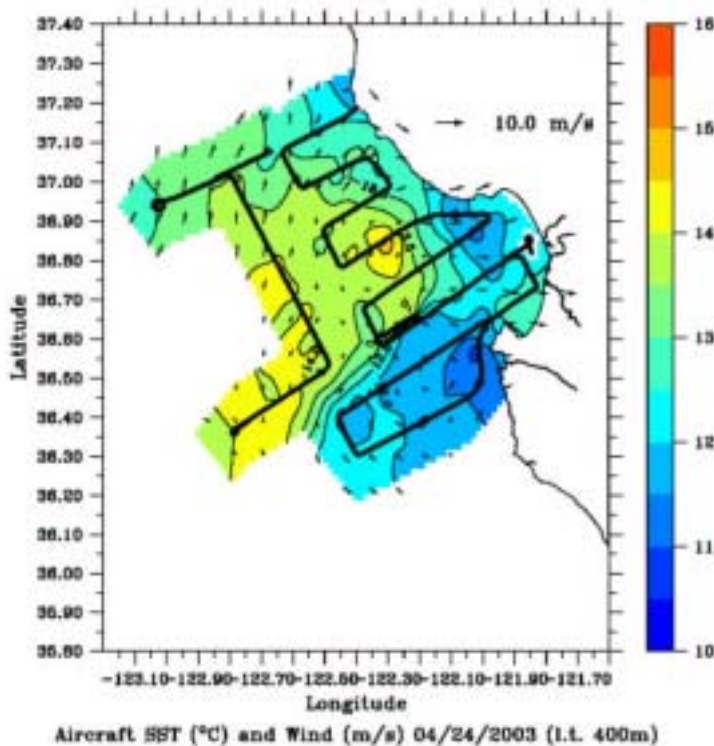
11) Aircraft. Surveys every other day. Latest maps can be found at <http://www.oc.nps.navy.mil/~teanders>. Alongshore coverage shortened from initial surveys. Synoptic coverage of plume area.

Principal Investigator: Steve Ramp/Jeff Paduan

Email: sramp@nps.navy.mil

Phone:

First Deployment: Ongoing



12) The Martin's primary responsibility is deployment and recovery of gliders, floats and drifters. At times it will be used for model verification CTD surveys.

Principal Investigator: Hans Thomas

Email: hthomas@mbari.org

Phone: 831-775-1976

Mobilization/Deploy Date: 7/15 to 9/8

13) Bioluminescence team will use the Shana Rae before and after POINT SUR bioluminescence cruise for conducting of the biolum and physical fields, to give context to POINT SUR observations, and guidance to what "state" (i.e. relaxation/upwelling/transition) the system is in entering during the cruise. Tracks TBD.

Principal Investigator: Steve Haddock

Email: haddock@mbari.org

Phone: 831-775-1793

Mobilization/Deploy Date: 8/2-8/24

14) Bioluminescence team will use the Paragon in support of CalPoly Remus AUV. Tracks TBD.

Principal Investigator: Mark Moline

Email: mmoline@calpoly.edu

Phone: (805) 756-2948

15) AXBT surveys

Principal Investigator: Steve Ramp/Wayne Leslie

Email: sramp@nps.navy.mil

Phone:

First Deployment:

